

**DISTRICT COURT - CSRBA**  
**Fifth Judicial District**  
**County of Twin Falls - State of Idaho**

**JUN 10 2022**

By \_\_\_\_\_ Clerk  
 \_\_\_\_\_ Deputy Clerk

IN THE DISTRICT COURT OF THE FIFTH JUDICIAL DISTRICT OF THE  
 STATE OF IDAHO, IN AND FOR THE COUNTY OF TWIN FALLS

In Re CSRBA ) PARTIAL DECREE PURSUANT TO I.R.C.P. 54(b)  
 Case No. 49576 ) FOR FEDERAL RESERVED  
 \_\_\_\_\_ ) WATER RIGHT NO. 91-07995

NAME AND ADDRESS: UNITED STATES OF AMERICA ACTING THROUGH  
 USDA FOREST SERVICE  
 550 W FORT ST MSC 033  
 BOISE ID 83724

SOURCE: GROUND WATER TRIBUTARY:

QUANTITY: The amount of water necessary to control and suppress forest fires.

PRIORITY DATE: 12/04/1967

POINT OF DIVERSION: T46N R01W S24 NENE Lot 1 Within Benewah County

PURPOSE AND PERIOD OF USE: PURPOSE OF USE PERIOD OF USE  
 Administrative 01/01 - 12/31

PLACE OF USE: Administrative use is for Fire Suppression.  
 National Forests in Idaho and the Kaniksu, Lolo and Kootenai National Forests  
 in Montana.

See Attachment 1.


OTHER PROVISIONS NECESSARY FOR DEFINITON OR ADMINISTRATION OF THIS WATER RIGHT:

This right is limited to the intermittent diversion and use of water for the purpose  
 of suppressing wildfires. This water right shall not be used as a basis to prevent  
 the future appropriation of water.

This partial decree is subject to such general provisions necessary for the  
 definition of the rights or for the efficient administration of the water rights as  
 may be ultimately determined by the Court at a point in time no later than the entry  
 of a final unified decree. Idaho Code § 42-1412(6).

RULE 54(b) CERTIFICATE

With respect to the issues determined by the above partial judgment it is hereby CERTIFIED, in accordance  
 with Rule 54(b), I.R.C.P., that the court has determined that there is no just reason for delay of the entry of a  
 final judgment and that the court has and does hereby direct that the above partial judgment is a final judgment  
 upon which execution may issue and an appeal may be taken as provided by the Idaho Appellate Rules.

  
 \_\_\_\_\_  
 Eric J. Willman  
 Presiding Judge of the  
 Coeur d'Alene-Spokane River Adjudication



Attachment 1  
 Place of Use Map Fire Suppression - Water Right No. 91-07995  
 National Forests in Idaho and the Kaniksu, Lolo and Kootenai NF in Montana

**Key to Features**

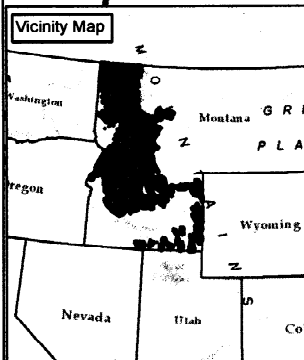
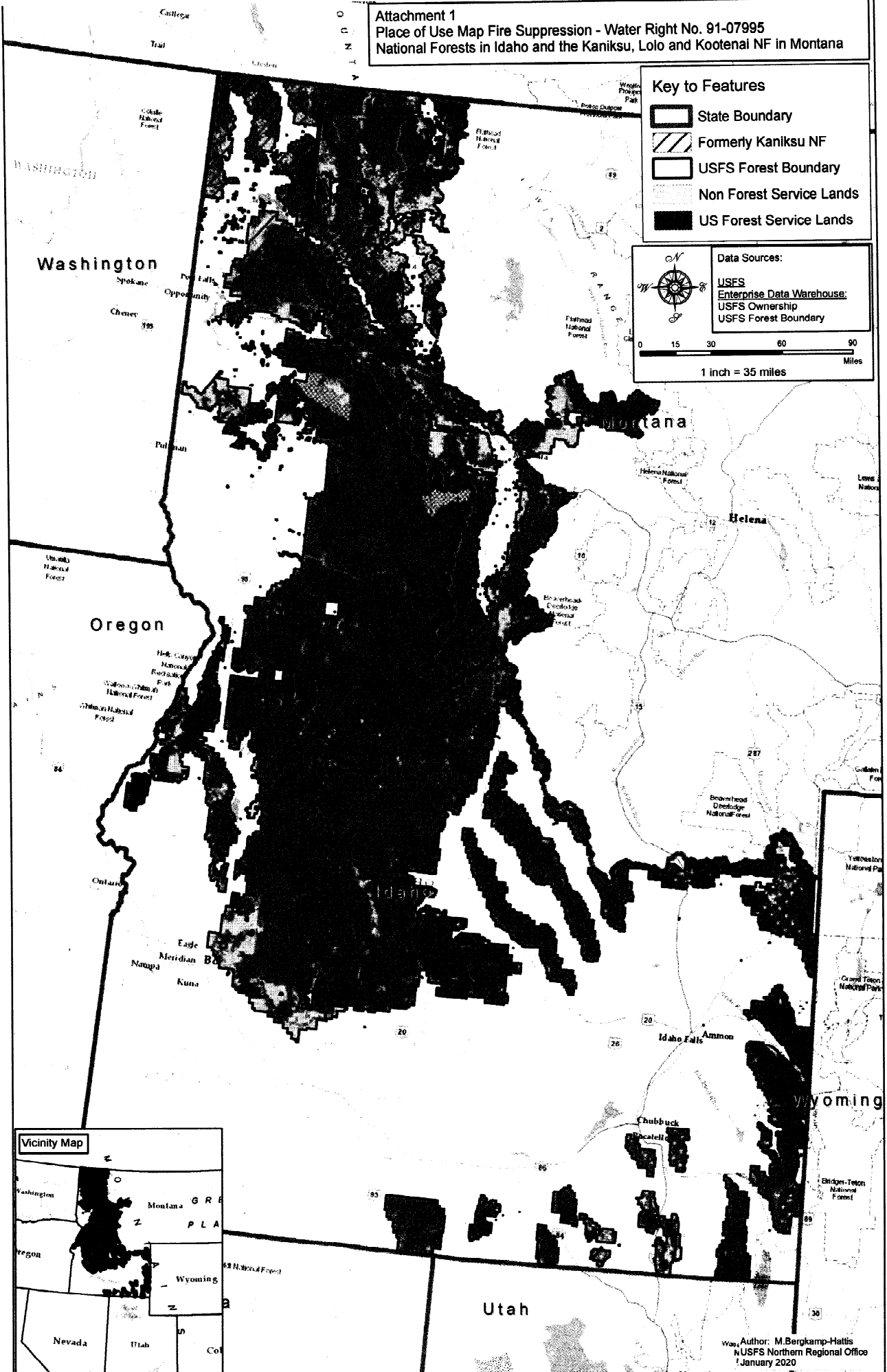
- State Boundary
- Formerly Kaniksu NF
- USFS Forest Boundary
- Non Forest Service Lands
- US Forest Service Lands

**Data Sources:**

- USFS
- Enterprise Data Warehouse
- USFS Ownership
- USFS Forest Boundary

1 inch = 35 miles



Author: M. Bergkamp-Harris  
 USFS Northern Regional Office  
 January 2020